

ORDINANCE REVISIONS

DATE OF ADOPTION

ORDINANCE NUMBER

CHANGE

PREPARED BY

JUNE 13, 1994
DECEMBER 27, 1994

94-2378
94-2389

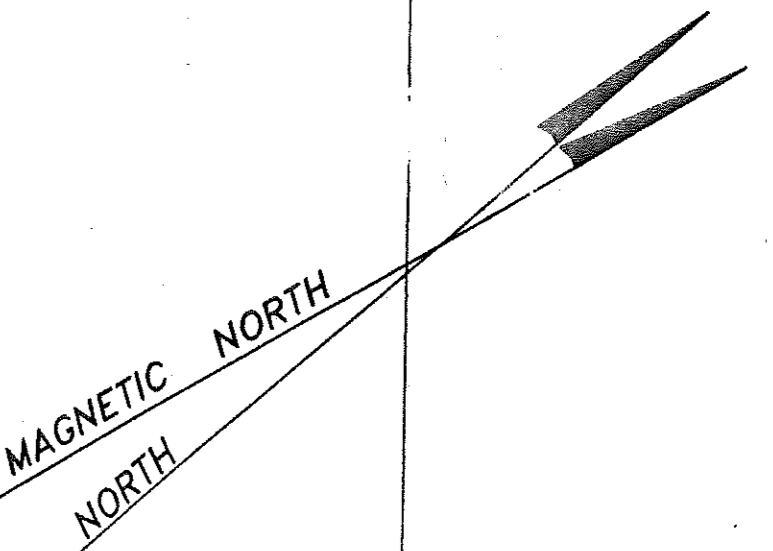
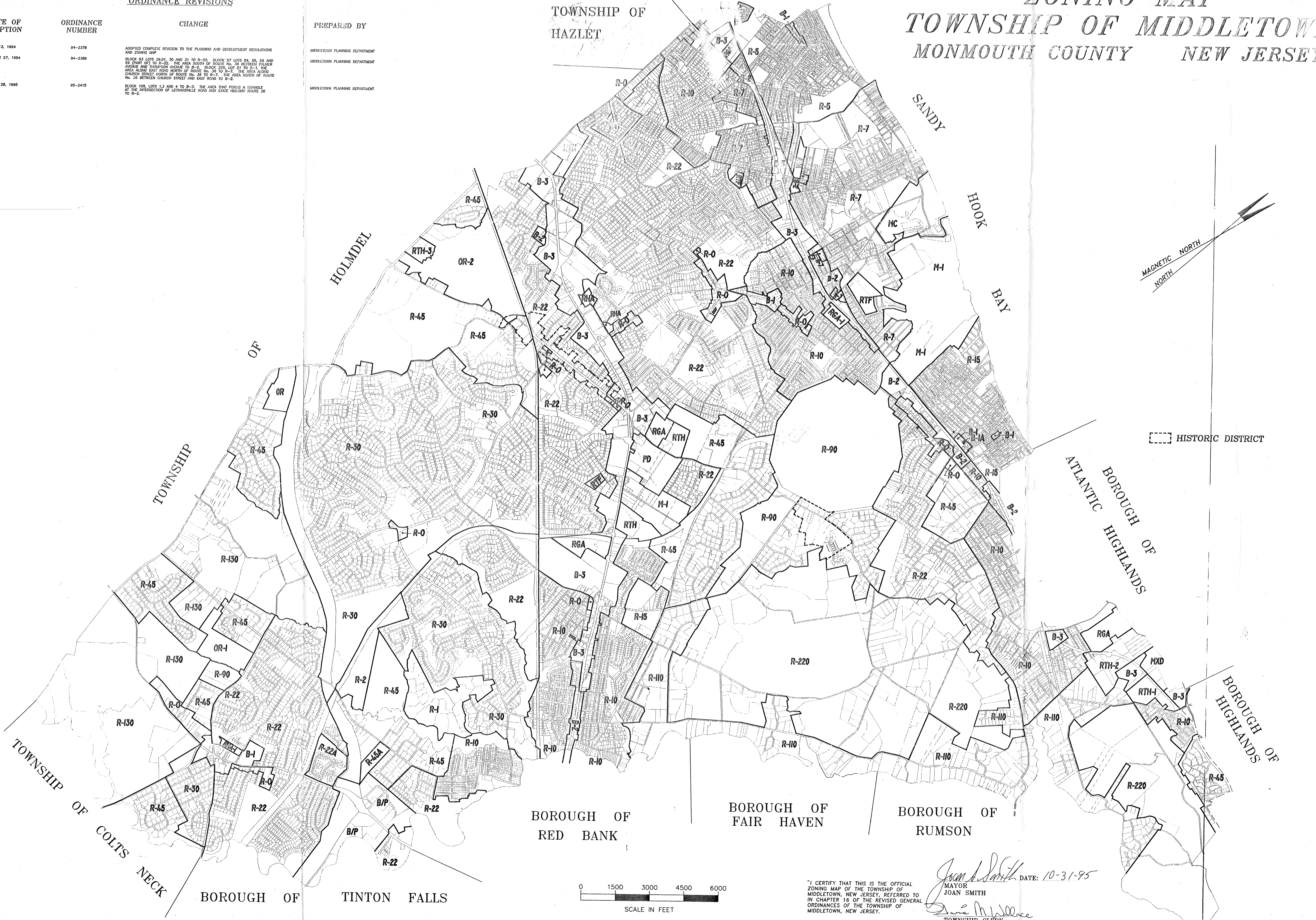
ADOPTED COMPLETE REVISION TO THE PLANNING AND DEVELOPMENT REGULATIONS AND ZONING MAP
BLOCK 83 LOTS 29-01, 30 AND 31 TO R-22. BLOCK 57 LOTS 54, 55, 56 AND 59 (PART OF) TO R-22. THE AREA SOUTH OF ROUTE NO. 36 BETWEEN FRANKLIN AVENUE AND THOMPSON AVENUE TO R-2. BLOCK 350, LOT 21 TO R-1. THE AREA ALONG CHURCH STREET NORTH OF ROUTE NO. 36 TO R-7. THE AREA ALONG CHURCH STREET NORTH OF ROUTE NO. 36 TO R-7. THE AREA NORTH OF ROUTE NO. 36 BETWEEN CHURCH STREET AND EAST ROAD TO R-2.
BLOCK 105, LOTS 1-3 AND 4 TO B-3. THE AREA THAT FORMS A TRIANGLE AT THE INTERSECTION OF LEONARDVILLE ROAD AND STATE HIGHWAY ROUTE 36 TO B-2.

MIDDLETOWN PLANNING DEPARTMENT
MIDDLETOWN PLANNING DEPARTMENT
MIDDLETOWN PLANNING DEPARTMENT

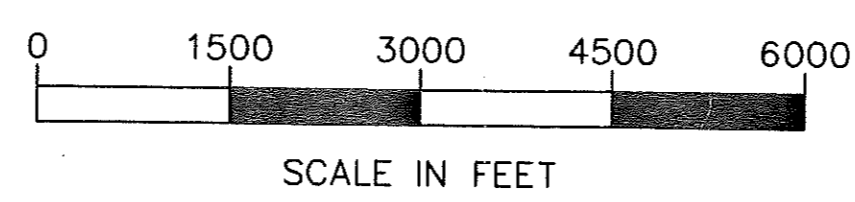
BOROUGH OF KEANSBURG

TOWNSHIP OF HAZLET

ZONING MAP
TOWNSHIP OF MIDDLETOWN
MONMOUTH COUNTY NEW JERSEY



HISTORIC DISTRICT



"I CERTIFY THAT THIS IS THE OFFICIAL ZONING MAP OF THE TOWNSHIP OF MIDDLETOWN, NEW JERSEY, REFERRED TO IN CHAPTER 16 OF THE REVISED GENERAL ORDINANCES OF THE TOWNSHIP OF MIDDLETOWN, NEW JERSEY.

Joan Smith DATE: 10-31-95
MAYOR
Joan Smith
TOWNSHIP CLERK
ELAINE WALLACE

NOTE: THE OFFICIAL COPY OF THE ZONING MAP IS ON FILE WITH THE TOWNSHIP CLERK.

prepared by: the middletown township department of planning and development

LAST BASE MAP REVISION: 01/27/95