

McCLEES CREEK BASIN STUDY





Middletown Township

A-3 - Environmental Resources

Prepared: September 12, 2002.



Environmental Resources

-  Water
-  Streams
-  Wetlands
-  Steep slopes

(15% or greater - based on soils)

Sources: Lot line base map and linkage to tax assessment data provided by Maser Associates; Existing land use from tax assessment data; Zoning Map data last revised Oct 19, 1998 98-2529; Steep slopes based on soils data from NJDEP; Water, streams and wetlands from NJDEP GIS data.

